

Table of Contents



A table of contents is like a map. It guides you to the places you want to visit in a book. Pick a subject you want to draw, then turn to the page listed beside the picture.

For more information on the *Draw•Write•Now*[®] series, see page 3. For suggestions on how to use this book, see page 6.



The Polar Regions Page 9

10



12



14



16



18



20



22



24

Draw
What
You
See!

26



The Arctic Page 27

28



30



32



34



36



38



40



42



44



46

Draw
Your
World!

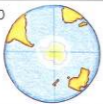
48

Learn
More!



The Antarctic Page 49

50



52



54



56



58



60

Draw
From
Your
Imagination!

62



Teaching Tips Page 63



The North Pole is in the Arctic.
The South Pole is in Antarctica.
They are the earth's coldest places.
Special animals live there.

Why is it
so cold
near the poles?



The Arctic and Antarctic

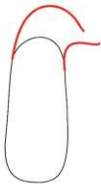
Question answered on page 26

Adélie Penguin

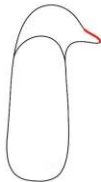
1.




2.



3.



4.



5.



6.



Adélie Penguins
live in the Antarctic.