

Outline Maps of Canada

Grades 4-8

About this book:

“Outline Maps of Canada” is an important resource to help introduce and review mapping skills, with an emphasis on Canadian maps. Almost every map included can be used to teach or review the use of: directions on a compass rose, symbols on a Legend and mapping terms such as border, boundary and hemisphere.

The maps will help students:

- Recognize the Shape of Canada
- Locate Canada in North America and the World
- Recognize and locate Canada’s provinces, territories, oceans, main bodies of water, capital cities and inhabited locations
- Begin to recognize and use parallels of latitude and meridians of longitude
- Discover landforms, rivers and lakes in each province or territory
- Provide starting points for inquiry/research on specific provinces and territories
- Use a grid on a map of Canada
- Discover the location of regions in Canada

Written by Lynda Golletz, B.A.

Illustrated by S&S Learning Materials



About the author:

Ms. Golletz has 33 years of primary and junior level teaching experience and was the recipient of the “Chairman’s Quality Plus Award,” presented for outstanding teaching. Ms. Golletz has been recognized by her colleagues for her exemplary teaching skills. She has given many popular educational workshops and has a strong curriculum background. She has authored and coauthored several well-received educational documents. Ms. Golletz has crossed Canada many times by train and automobile. These travels strengthened her love for this country and her knowledge of its geography.

Copyright © S&S Learning Materials 2011

This publication may be reproduced under licence from Access Copyright, or with the express written permission of On The Mark Press / S&S Learning Materials, or as permitted by law.

All rights are otherwise reserved, and no part of this publication may be reproduced, stored in a retrieval system, or transmitted in any form or by any means, electronic, mechanical, photocopying, scanning, recording or otherwise, except as specifically authorized. “We acknowledge the financial support of the Government of Canada through the Book Publishing Industry Development Program (BPIDP) for this project.”

All Rights Reserved
Printed in Canada

Published in Canada by:
S&S Learning Materials
15 Dairy Avenue
Napane, Ontario
K7R 1M4
www.onthemarkpress.com

SSJ1-80 ISBN: 9781770787827



Distributed by:
On The Mark Press
15 Dairy Avenue
Napane, Ontario
K7R 1M4
www.onthemarkpress.com



Table of Contents

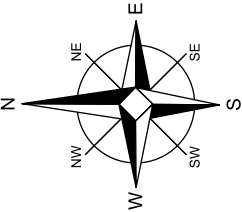
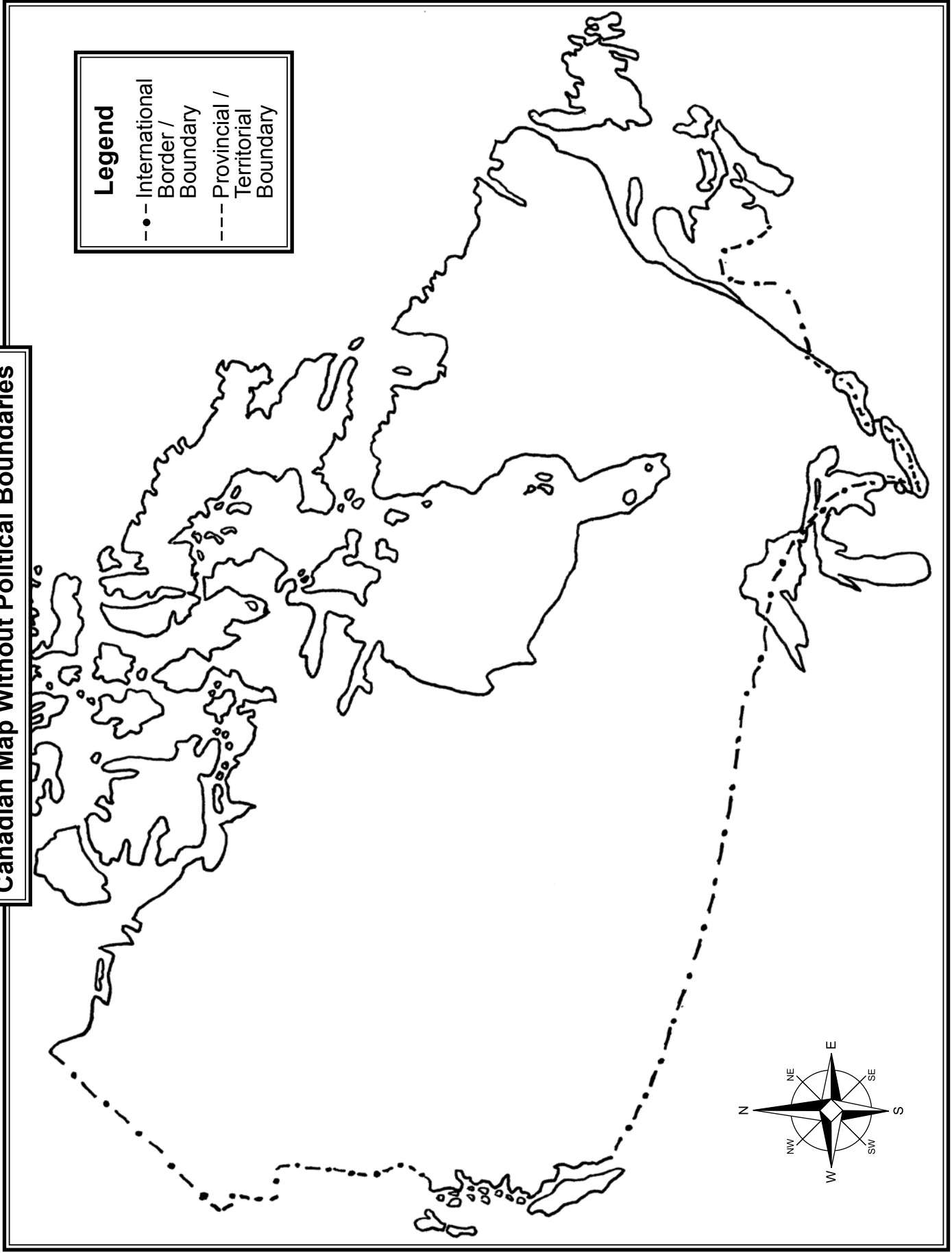
Teacher Notes	3	Quebec Map With Labels	33
Canada - Shape Without Political Boundaries.....	5	Quebec - Blank Outline Map	34
Canada - Shape with Political Boundaries and Labels for Provinces and Territories	6	New Brunswick - Map With Labels	35
Canada - Shape with Political Boundaries and Not Labelled	7	New Brunswick - Blank Outline Map	36
Canada on a Blank map of North America and Central America	8	Nova Scotia Map With Labels	37
Canada on a World Map with Continents Labelled	9	Nova Scotia - Blank Outline Map.....	38
Canada on a World Map Without Labels for Continents	10	Prince Edward Island Map With Labels.....	39
Canada in North America with Labelled Land Forms	11	Prince Edward Island - Blank Outline Map	40
Canada in North America with Landforms Not Labelled	12	Newfoundland and Labrador Map With Labels	41
Canada With Main Cities Labelled	13	Newfoundland and Labrador - Blank Outline Map	42
Canada With Main Cities Not Labelled.....	14	Yukon Map With Labels.....	43
Canada With Oceans and Main Bodies of Water Labelled.....	15	Yukon - Blank Outline Map	44
Canada With Oceans and Main Bodies of Water Not Labelled	16	Northwest Territories Map With Labels.....	45
Canada's Main Rivers Labelled	17	Northwest Territories - Blank Outline Map	46
Canada With Landforms Labelled	18	Nunavut Map With Labels	47
Canada With Landforms Not Labelled.....	19	Nunavut - Blank Outline Map.....	48
Geographic Regions of Canada	20	Map of the Prairie Provinces	49
Economic Regions of Canada	21	Map of the Western Provinces	50
Canada's Natural Resources and Physical Regions	22	Map of the Maritime Provinces	51
British Columbia Map With Labels.....	23	Map of the Atlantic Region.....	52
British Columbia - Blank Outline Map.....	24	Map of the St. Lawrence River and the Great Lakes System	53
Alberta Map With Labels	25	Map of Canada's Territories.....	54
Alberta - Blank Outline Map.....	26	Grid on Canada Map	55
Saskatchewan Map With Labels	27	Parallels of Latitude and Meridians of Longitude on a Map of Canada	56
Saskatchewan - Blank Outline Map.....	28	Time Zones - Canada in the World.....	57
Manitoba Map With Labels	29	Time Zones in Canada	58
Manitoba - Blank Outline Map	30	Transportation Map.....	59
Ontario Map With Labels	31	Elevations in Canada.....	60
Ontario - Blank Outline Map	32	Canada Climate Map.....	61
		Canada Climate Map - Temperatures and Climate Regions	62
		Vegetation Regions in Canada.....	63
		Answer Key	64



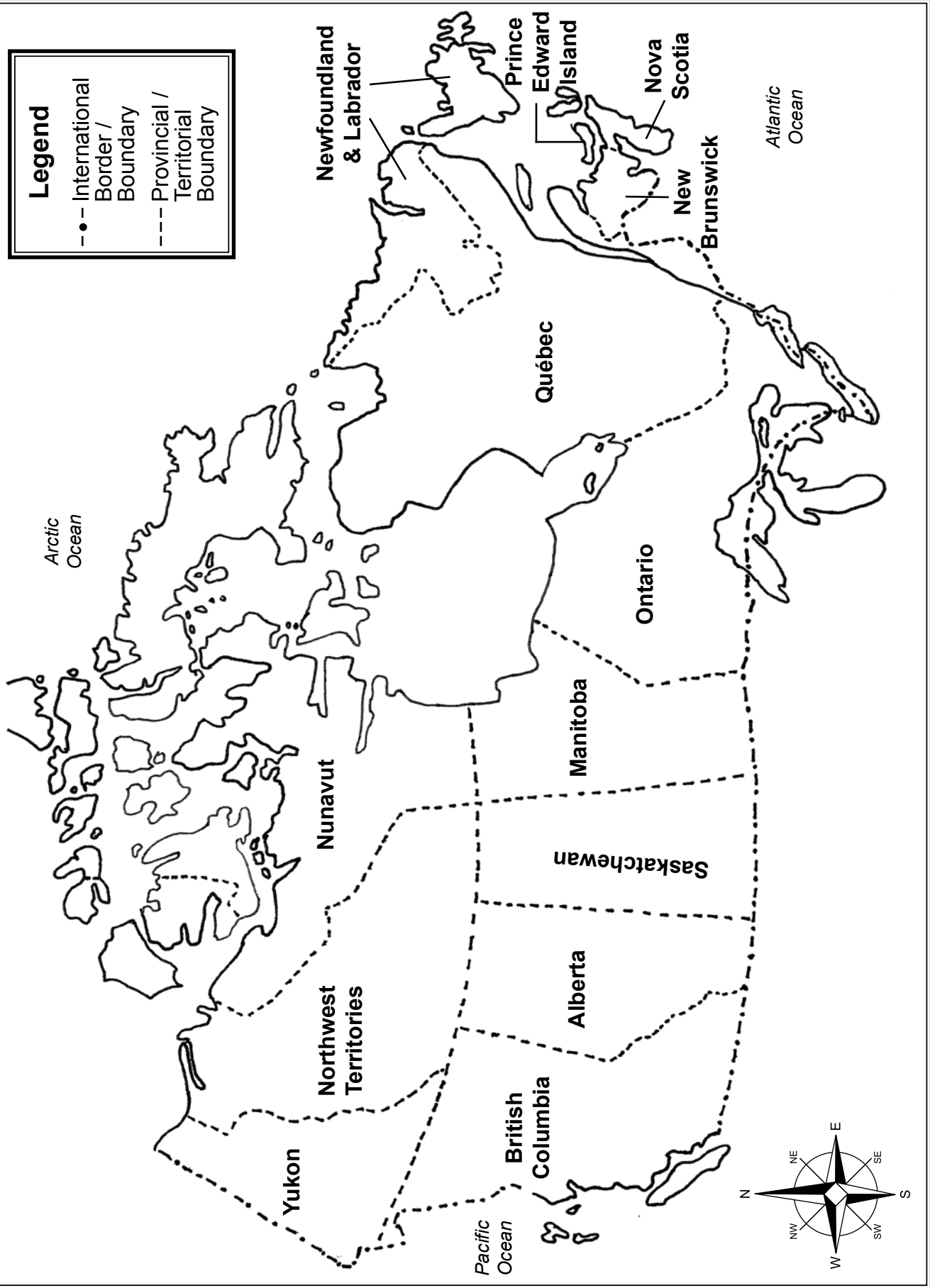
Canadian Map Without Political Boundaries

Legend

- International Border / Boundary
- - - Provincial / Territorial Boundary



Canada's Provinces and Territories



Canada's Provinces and Territories

Legend

- · - International Border / Boundary
- Provincial / Territorial Boundary

