

Canadian Mapping

Grades 2-3

Written by Lynda Golletz
Illustrated by S&S Learning Materials

About the Author:

Lynda Golletz was an elementary school teacher for thirty-three years. She is the author of many educational resources for teachers and students. Ms Golletz has travelled across Canada several times.

ISBN 978-1-55495-030-0
Copyright 2009

Published in Canada by:
S&S Learning Materials
15 Dairy Avenue
Napanee, Ontario
K7R 1M4
www.sslearning.com

Permission to Reproduce

Permission is granted to the individual teacher who purchases one copy of this book to reproduce the student activity material for use in his/her classroom only. Reproduction of these materials for an entire school or for a school system, or for other colleagues or for commercial sale is strictly prohibited. No part of this publication may be transmitted in any form or by any means, electronic, mechanical, recording or otherwise without the prior written permission of the publisher. "We acknowledge the financial support of the Government of Canada through the Book Publishing Industry Development Program (BPIDP) for this project." Printed in Canada. All Rights Reserved

Table of Contents

At A Glance™	2
Teacher Rubric	5
Student Rubric	6
Teacher Information	7
Glossary of Geographic Terms	12

CANADA'S SHAPE AND LOCATION

Canada in the World - 1 (Locating Canada on a World Map)	15
Canada in the World - 2 (Locating Canada on a World Map)	16
Canada in North America (Map of North America)	17
Our Country Canada (Map)	18
Canada on a Globe - 1 (Locate Canada and the Hemispheres)	19
Canada and the Hemispheres (Find the Equator and Hemispheres)	20
Canada Sort (Read and Interpret Globe: Find Equator, Poles, and Hemispheres)	21
Canada on Many Maps - 1 (Locate Canada on Different Maps)	22
Canada on a Globe - 2 (Locate Canada on a Variety of Globe Representations)	23
The Continents (Locate Continents on Globes)	24
Canada from Space! (Satellite Image)	25
Explore Canada From Space (Internet Activity)	26

CANADA MAPS AND MAP FEATURES

Neighbourhood Map (Map Legend and Symbols)	27
Pictures, Maps, and Symbols (How Symbols are Helpful)	28
Mapping Our Kitchen - Making Symbols (Create Own Symbols)	29
A Map of My Kitchen (Create a Map Using Symbols)	30
Canadian Cities - Using Symbols (Symbols for Cities on a Map)	31
Finding Canadian Cities - Using Symbols (Locating Canadian Cities)	32
Compare Two Provinces - Using Symbols (Symbols can Provide Information)	33
Compare Two Territories - Using Symbols (Symbols can Provide Information)	34
Colours on a Map (Colour Denotes Political Boundaries)	35
Colouring Canada (Colour on a Map of Canada)	36
What Way? (Using Cardinal and Intermediate Directions)	37
My Pencil's Journey - All Around Canada (Using Cardinal and Intermediate Directions) ..	38
Using a Map Legend - Map of Canada - 1 (Interpreting Symbols on a Canada Map) ..	39
Using a Map Legend - Map of Canada - 2 (Interpreting Symbols on a Canada Map) ..	40
Be an Aquaplex Designer! (Draw a Simple Map with Specific Elements)	41
My Aquaplex Design (Draw a Simple Map with Specific Elements)	42
Map of Canada - Measuring Distance - Using Scale (Using Standard Units of Scale)	43
Map of Ontario - Measuring Distance - Using Scale (Using Standard Units of Scale)	44

Map of Quebec and Labrador - Measuring Distance - (Scale Using Standard Units) ...	45
Canada's Funland - Using Map Scale (Use Simple Scale with Standard Units)	46
What Are Those Lines? (Parallels of Latitude)	47
Parallels of Latitude (Map of Canada)	48
Find the Equator and the Poles on a Globe (Teacher Page)	49
Globe Exercises (Game)	50
Up and Down - Introducing Longitude (Introduction)	51
Using Meridians of Longitude on a Map of Canada (Canada Mapping Skill)	52
Canada on Many Maps - 2 (A Variety of Maps and Their Uses)	53
Canada on Many Maps - 3 (A Variety of Maps and Their Uses)	54
Mapping Canada (Getting Information from Maps)	55
More Mapping Canada (Getting Information from Maps)	56

CANADA'S PROVINCES AND TERRITORIES

Canada's Provinces and Territories (Names and Shapes of Provinces and Territories) ..	57
Canada's Provinces and Territories (Names and Shapes of Provinces and Territories) ..	58
The Names and Shapes of the Provinces and Territories of Canada	59
The Names and Shapes of the Provinces and Territories of Canada (Games)	60
The Names and Shapes of the Provinces and Territories of Canada (Games)	61
Canadian Mapping Game Ideas For the Teacher (Teacher Page)	62
Province and Territory Sort (Interpreting a Map)	63

MAJOR LANDFORMS AND BODIES OF WATER IN CANADA

Landforms of Canada (Interpreting Physical Features of Canada)	64
Are You Planning a Trip? (Interpreting Physical Features of Canada)	65
The Oceans (Label the Oceans Around Canada)	66
Canada's Big Water (Recognizing Canada's Major Bodies of Water)	67
Be a Water Detective! (Recognizing Canada's Major Bodies of Water)	68
Ontario's Big Water (Recognizing Ontario's Major Bodies of Water)	69
Ontario's Landforms (Interpreting Physical Features of Ontario)	70
Landforms of British Columbia (Interpreting Physical Features of British Columbia) ...	71
Comparing Two Provinces (Using a VENN Diagram)	72

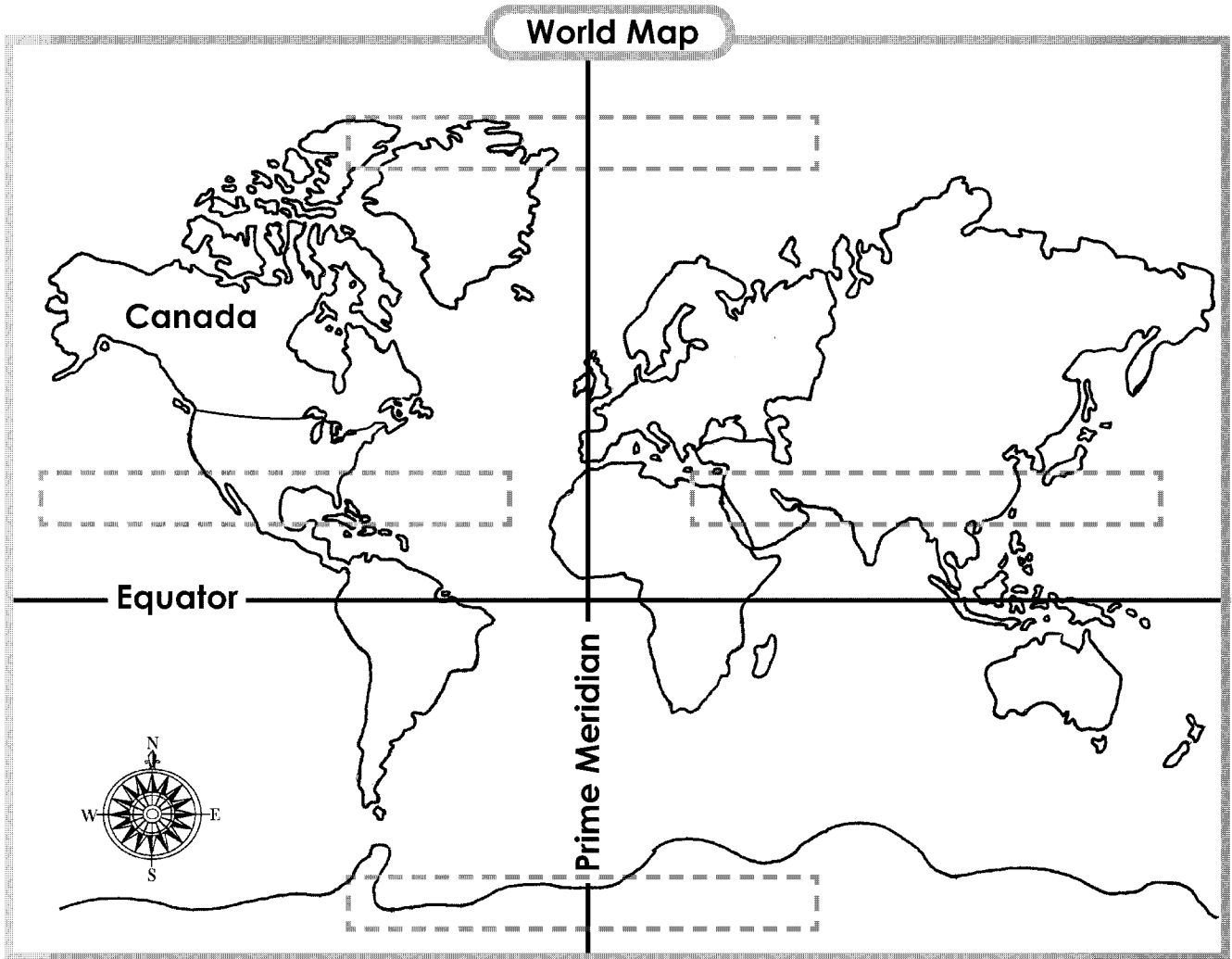
CANADIAN COMMUNITIES - URBAN AND RURAL

Where I Live (Locate Local Community on a Globe)	73
Physical Map of Canada (What is it like near my community?)	74
My Canadian Community (What is it like near my community?)	75
Urban and Rural Communities - 1 (Comparing Urban and Rural Communities)	76
Urban and Rural Communities - 2 (Comparing Urban and Rural Communities)	77
A Car Trip in Canada (Urban and Rural)	78
Answer Key	79



Canada and the Hemispheres

Cut the four labels and glue them on the map of the world in the correct places.



- | | |
|---------------------|---------------------|
| Western Hemisphere | Eastern Hemisphere |
| Northern Hemisphere | Southern Hemisphere |

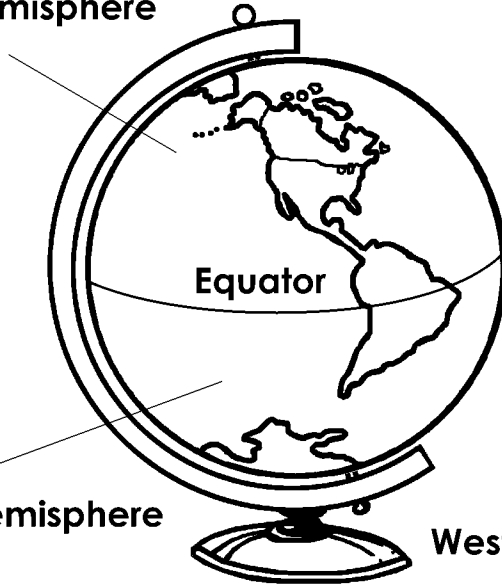


Canada Sort

On the globes:

1. Colour Canada green.
2. Colour the poles blue.
3. Colour the Equator red.
4. Colour the Prime Meridian black.

Northern Hemisphere



Eastern Hemisphere



Southern Hemisphere

Western Hemisphere

1. Sort these words. Print the words about Canada in the chart. Draw a line through all of the other words.

- | | | |
|----------------------|----------------------|---------------------|
| South of the Equator | North of the Equator | Far from North Pole |
| Northern Hemisphere | Western Hemisphere | Near North Pole |

Canada

2. Beside each of these, print **HOT!** or **COLD!**

1. Equator _____
2. North Pole _____
3. South Pole _____



Canada on Many Maps

Colour Canada red on each map.

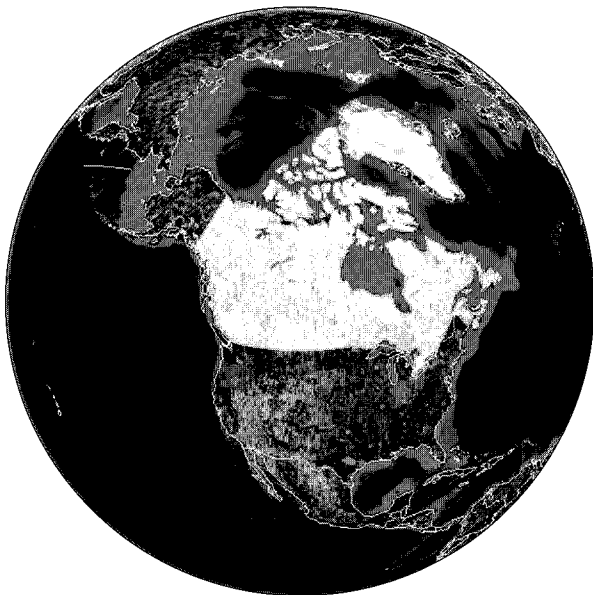
World Map-1



World Map-2



Satellite Image



North America





Canada On A Globe- 2

Colour Canada red on each globe.

Put an X on the globe that does not show Canada.

